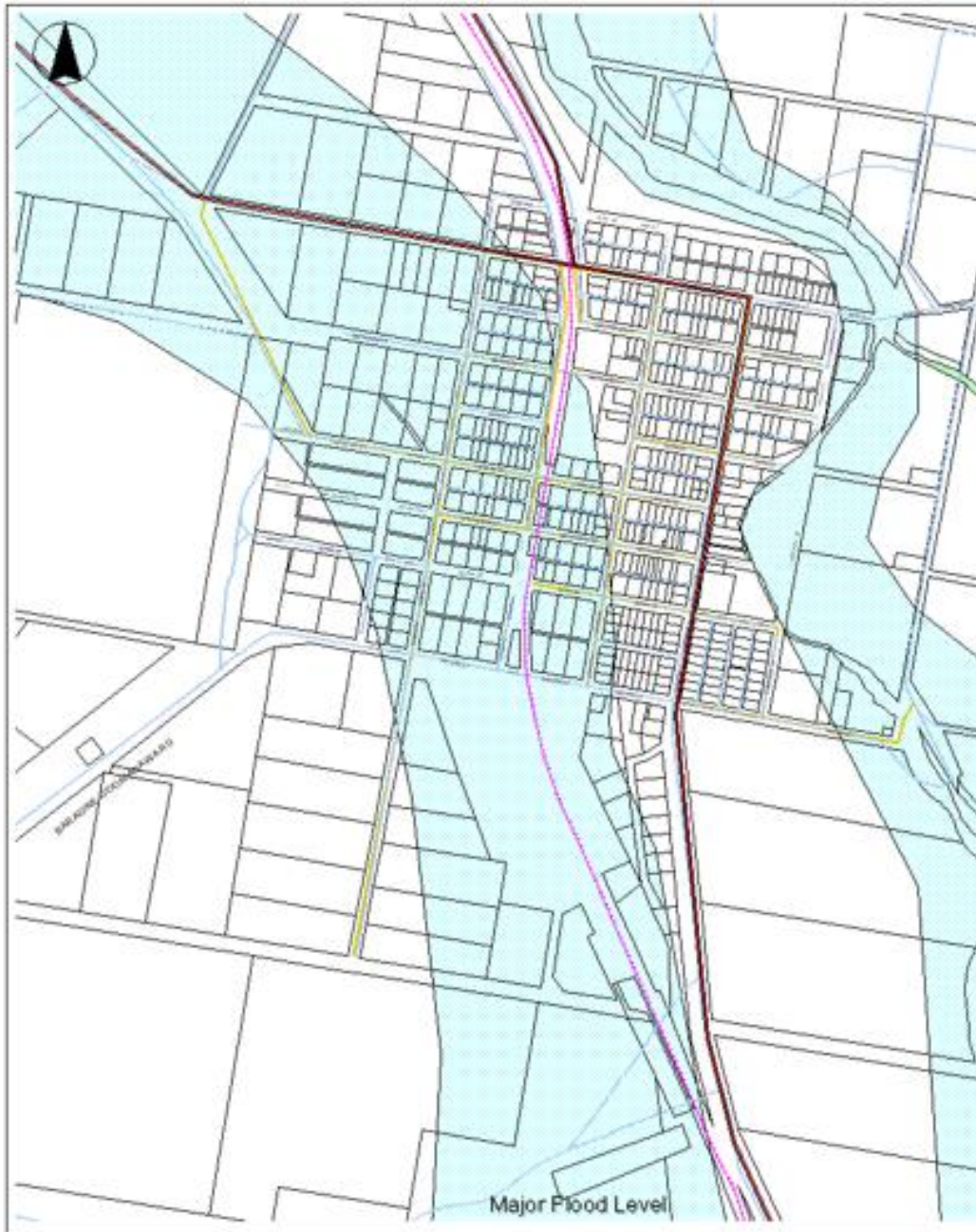


Attachment 1: Flood mapping



BARADINE FLOOD MAP	200 0 200 400 Meters 	WSC EMERGENCY SERVICES ARCVIEW FILE 1:13000
-----------------------------------	--------------------------	--



**BINNAWAY
FLOOD
MAP**

100 0 100 200 Meters



WSC EMERGENCY
SERVICES
ARCVIEW FILE
1:7000

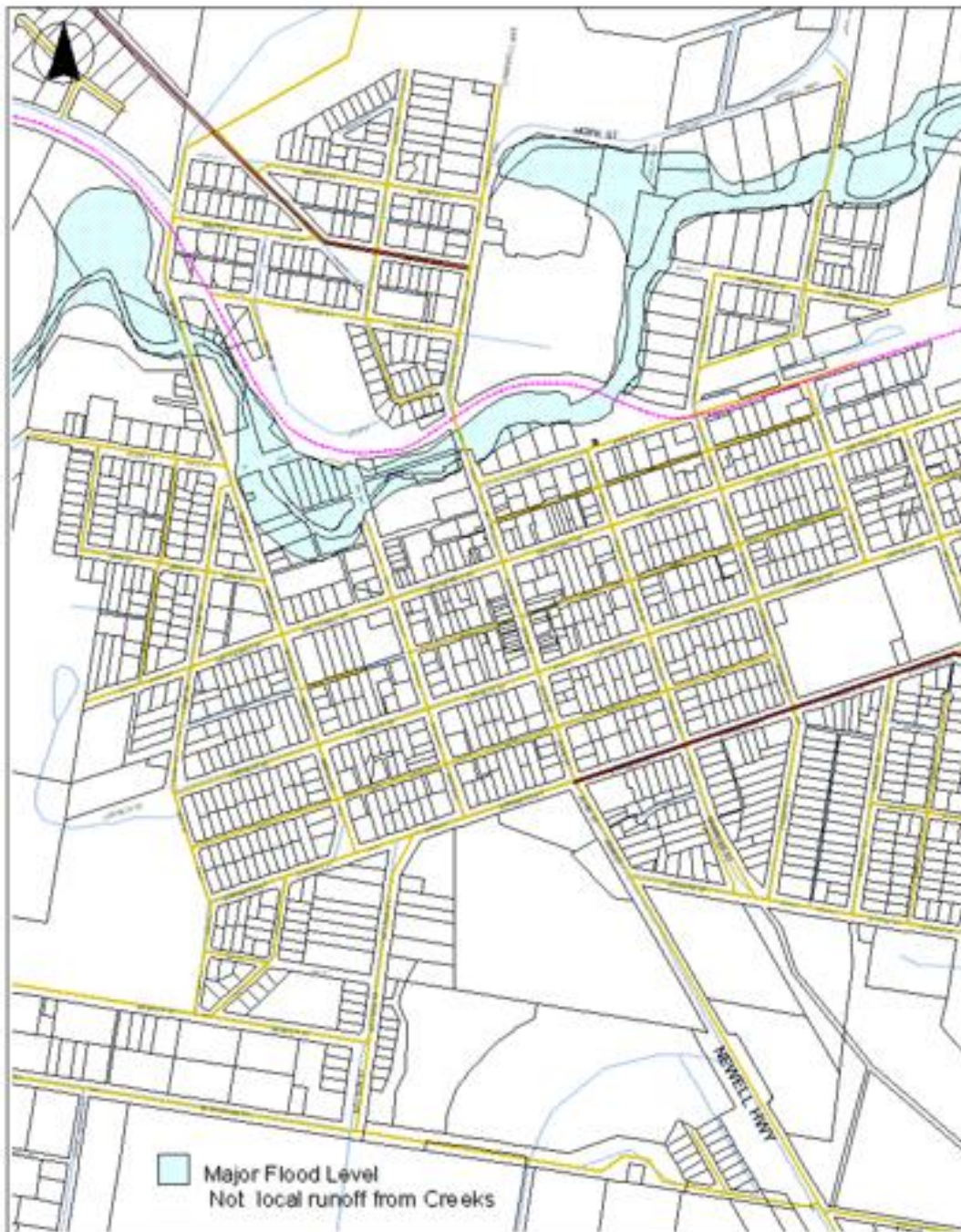


**COOLAH
FLOOD
MAP**

100 0 100 200 Meters



ESC EMERGENCY
SERVICES
ARCVIEW FILE
1: 12000



**COONABARABRAN
FLOOD
MAP**

100 0 100 200 Meters

ESC EMERGENCY
SERVICES
ARCVIEW FILE
1 : 10000

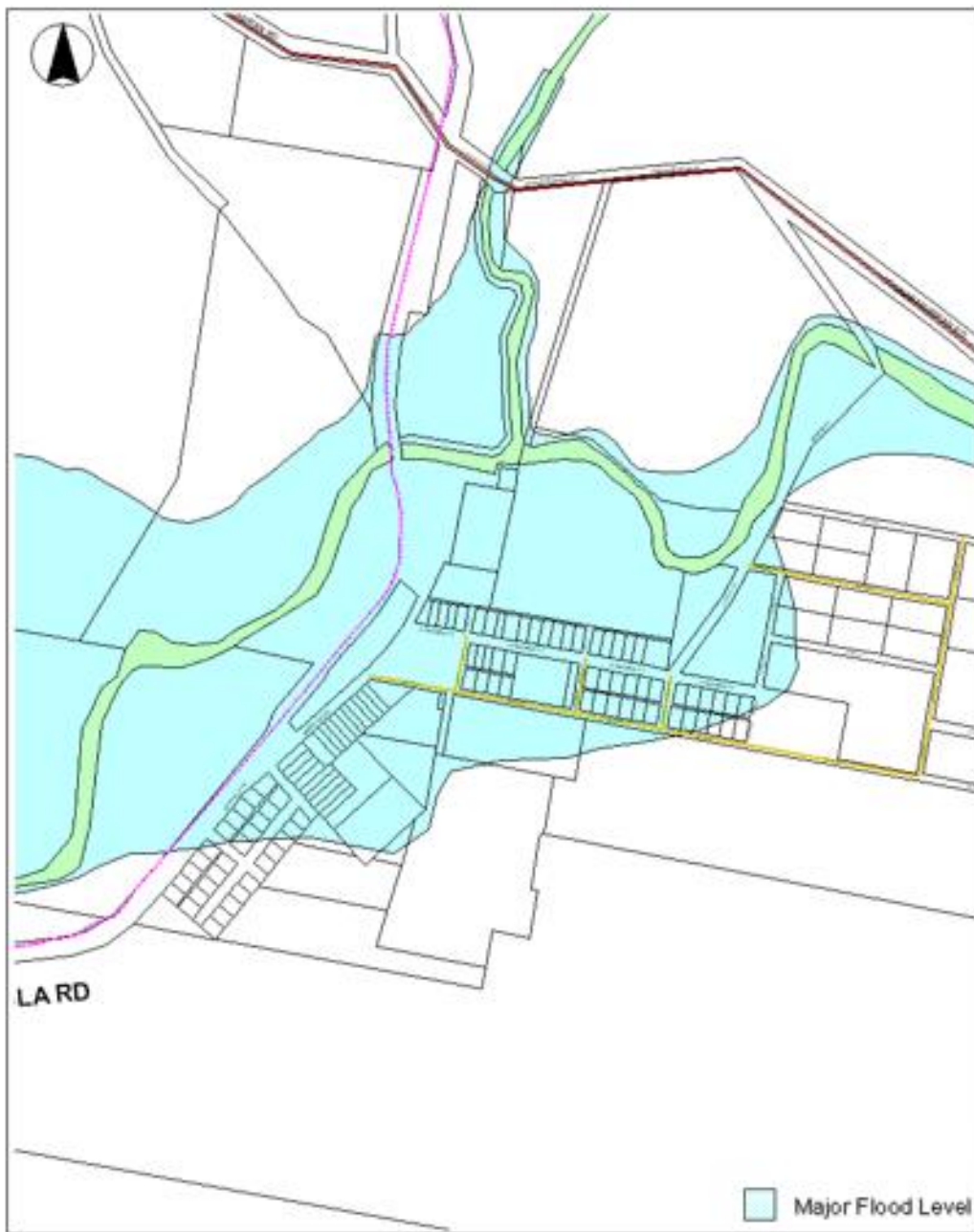


**MENDOORAN
FLOOD
MAP**

100 0 100 200 Meters



WSC EMERGENCY
SERVICES
ARCVIEW FILE
1 : 12000



**ULAMAMBRI
FLOOD
MAP**

200 0 200 400 Meters



ESC EMERGENCY
SERVICES
ARCVIEW FILE
1 : 13500